

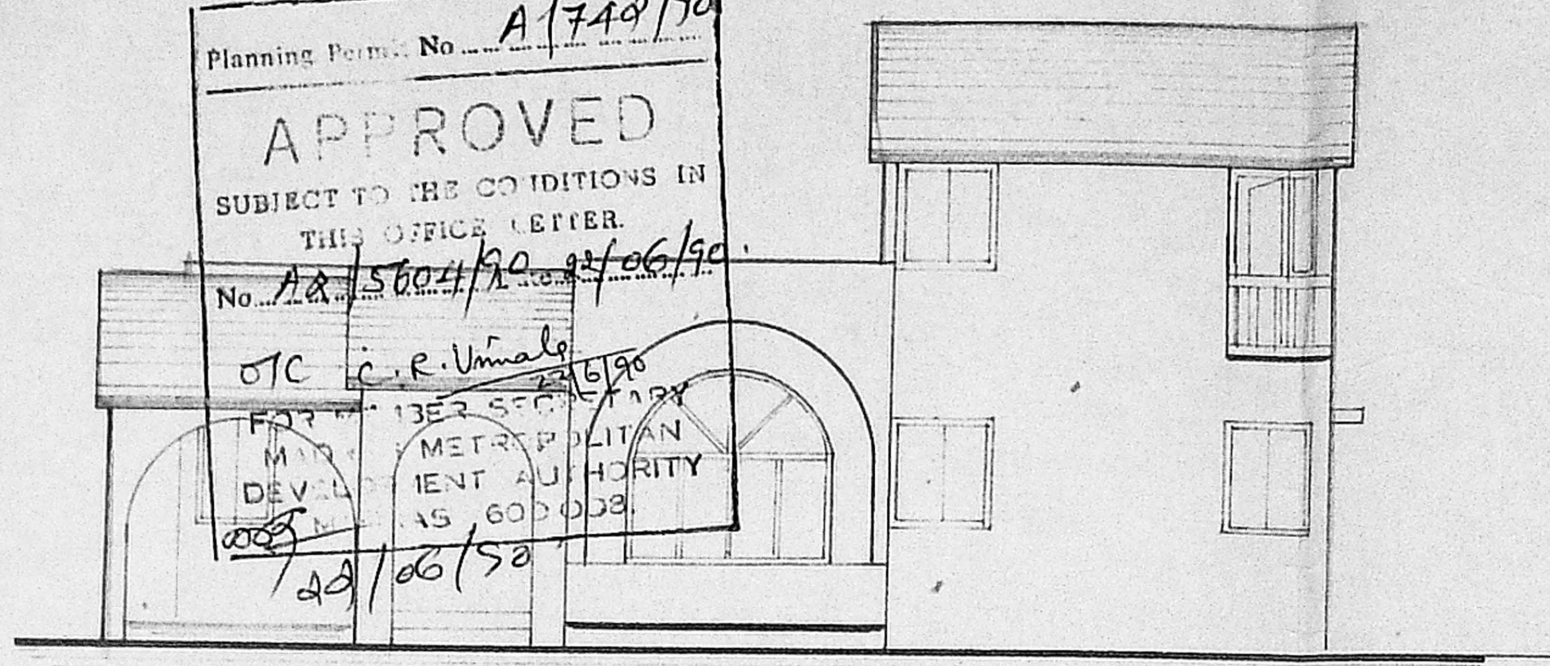
Planning Permit No. A/749/90

APPROVED

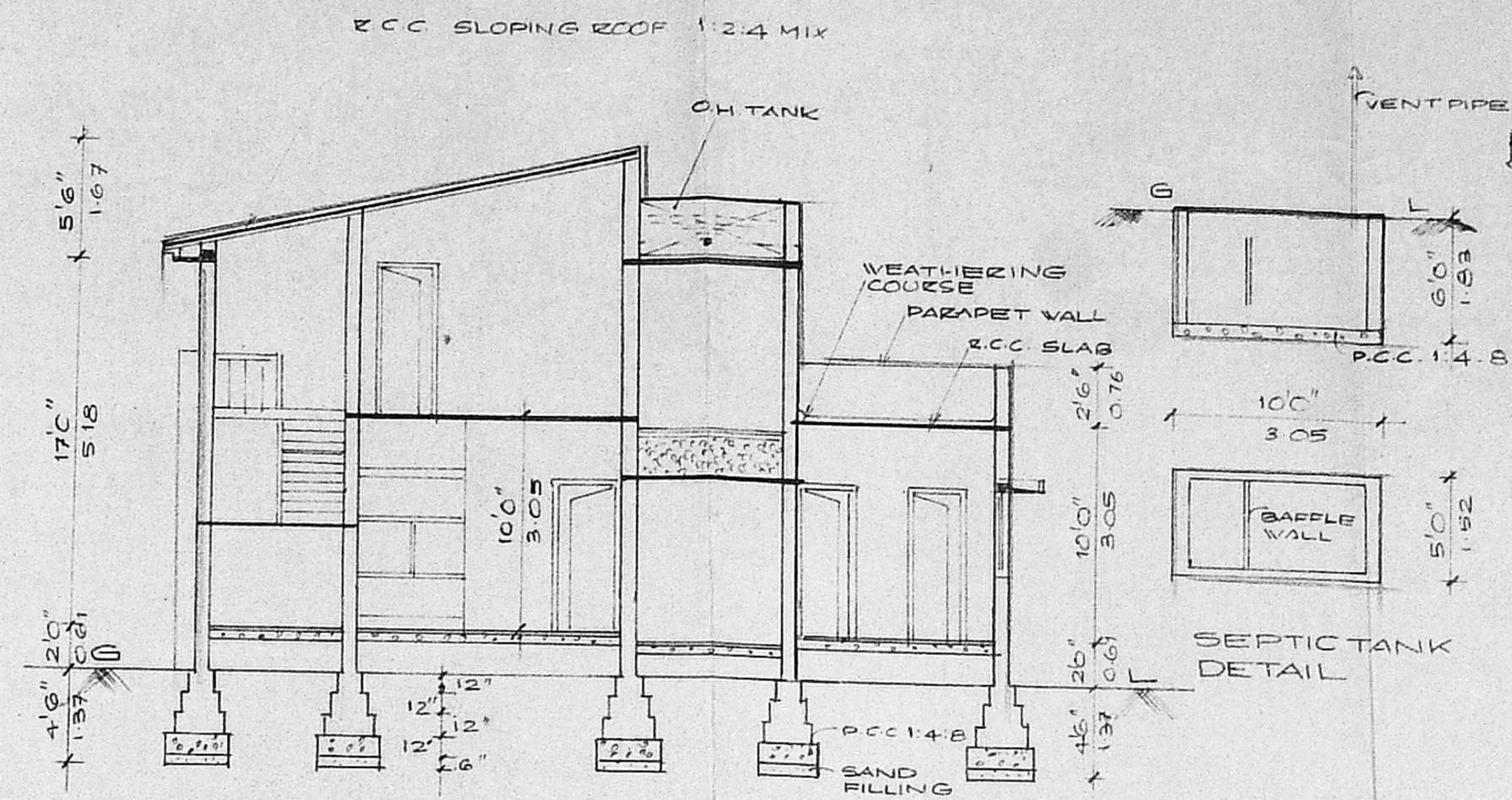
SUBJECT TO THE CONDITIONS IN THIS OFFICE LETTER.

No. A/5604/90 dt/06/90

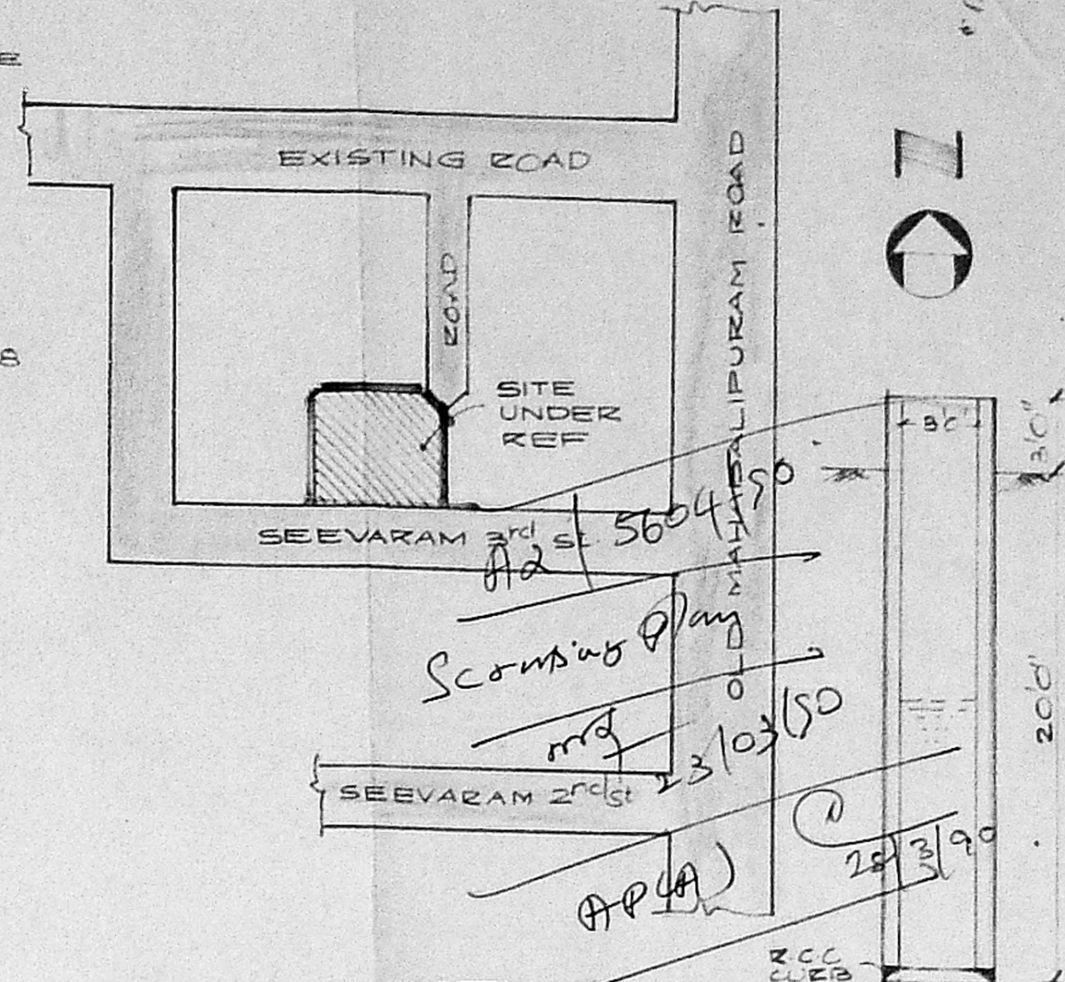
OTC C.R. Vimala
 1322 SECRETARY
 METROPOLITAN
 DEVELOPMENT AUTHORITY
 15 603 003



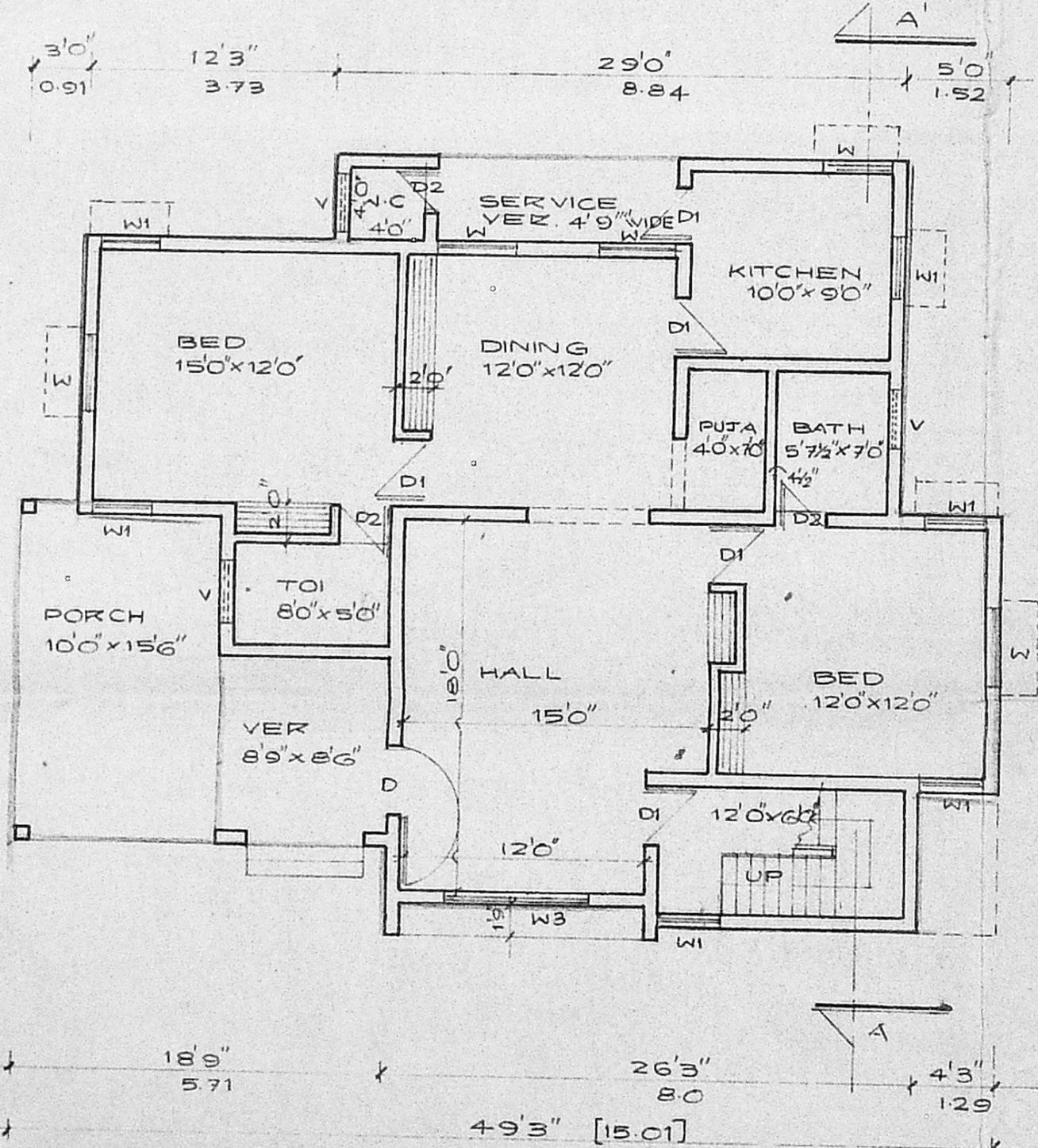
FRONT ELEVATION



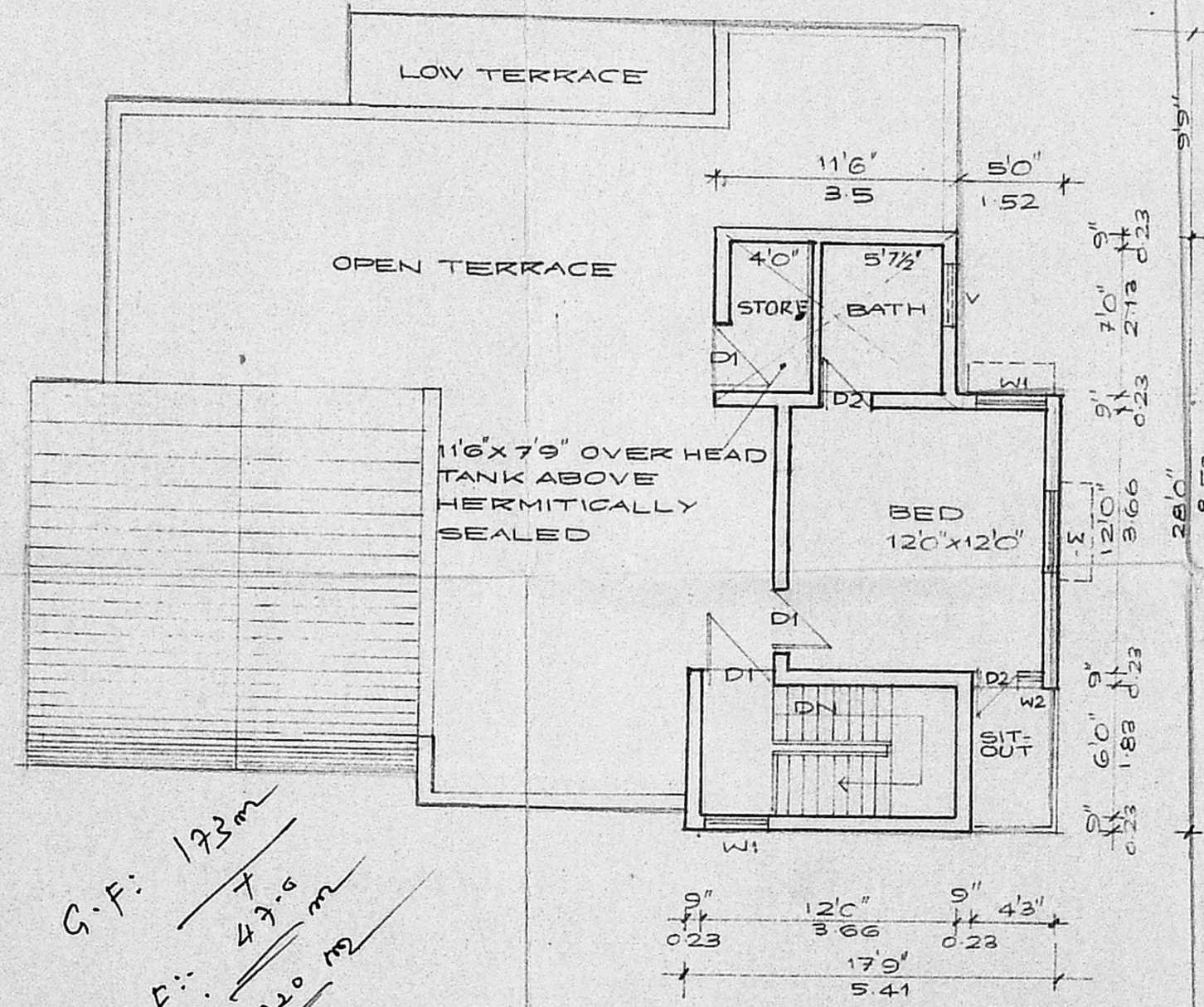
SECTION ON AA'



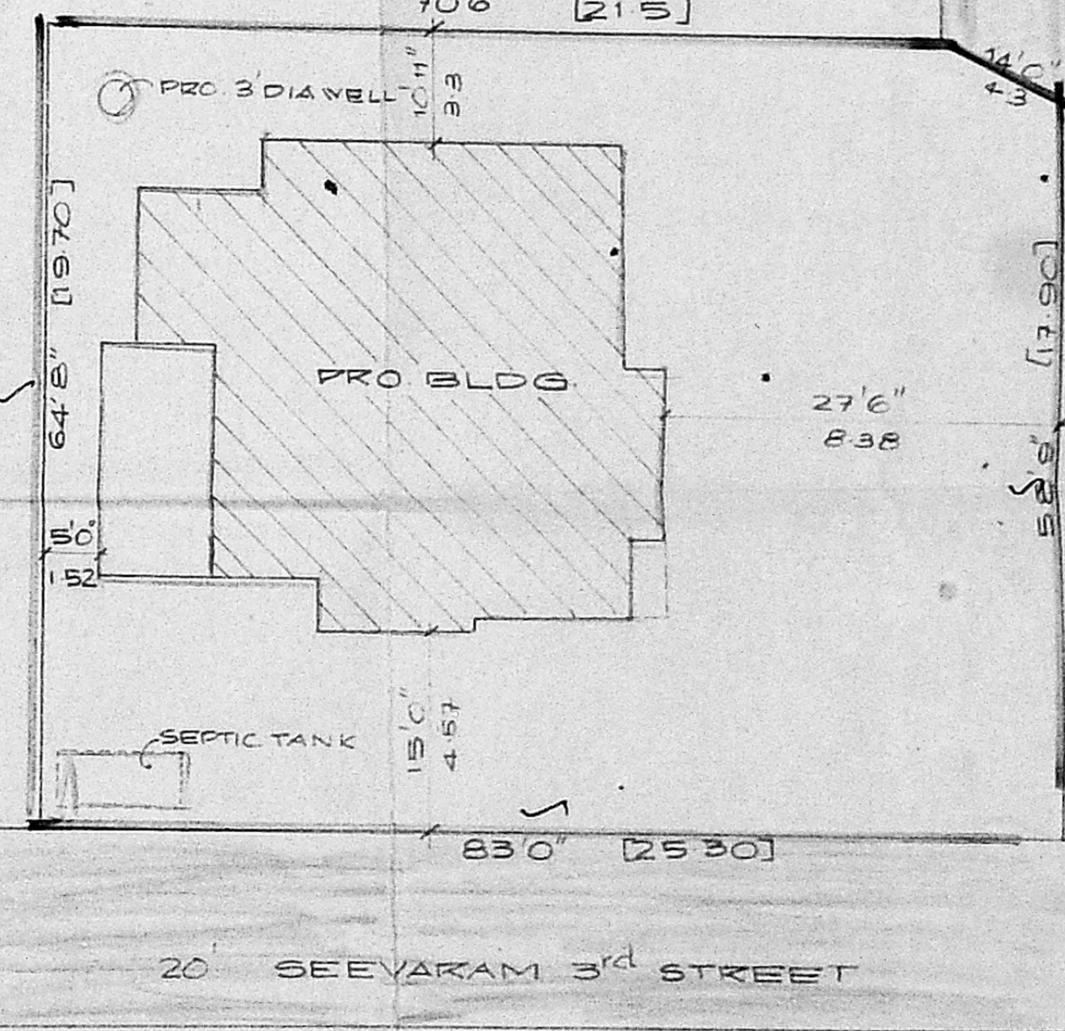
KEY PLAN NOT TO SCALE SECTION ON WELL



GROUND FLOOR PLAN



FIRST FLOOR PLAN



SITE PLAN SCALE 1:200

PLAN SHOWING THE PROPOSED CONSTRUCTION OF THE BUILDING AT SEEVARAM 3rd ST., PERUNGUDI, MADRAS-96, NEW S.No 41/101, SEEVARAM VILLAGE, SAIDAPET TALUK, CHENGALPET DIST. FOR Mr. M.D. SEKAR

SCALE 1:100

JOINERIES		
D DOOR	3'3" x 7'0"	1.0 x 2.13
D1 DOOR	3'0" x 7'0"	0.91 x 2.13
D2 DOOR	2'6" x 7'0"	0.76 x 2.13
W WINDOW	4'0" x 4'6"	1.22 x 1.37
W1 WINDOW	3'0" x 4'6"	0.91 x 1.37
W2 WINDOW	1'0" x 5'0"	0.3 x 1.52
V VENTILATOR	3'0" x 2'0"	0.91 x 0.61
W3 WINDOW	7'0" x 7'0"	2.13 x 2.13

REFERENCE	
PROPOSED	
BOUNDARY	
ROAD	

M.D. Sekar

OWNER

AREA SCHEDULE	
TOTAL EXTENT OF THE SITE	5350
PORCH	155
GROUND FLOOR BLDG.	1408
FIRST FLOOR BLDG.	397

R. Mohan Rao, D.C.E.
 LICENSED SURVEYOR
 Corporation of Madras
 REG No. 14
 AMBATTUR TOWN SHIP
 ALAMBUR MUNICIPALITY
 Office: 28, Meeney Road
 T. NAGAR, MADRAS-600 007

G.F.: 123 m
 F.F.: 47.6 m
 210 m